



Key to Restriction Types Displayed

 20mph




Lancashire
County Council

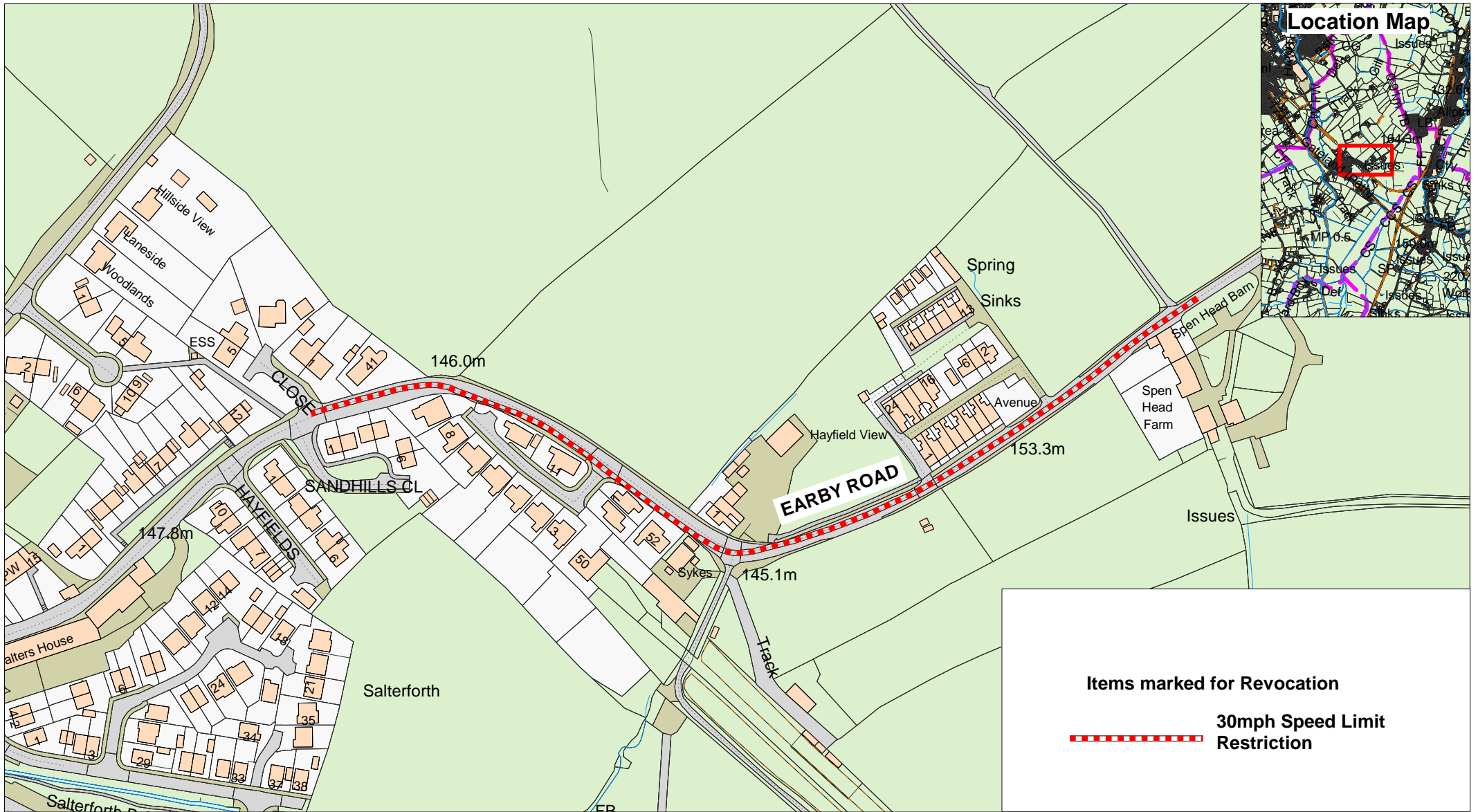
Dam Head Road and Leonard Street, Barnoldswick


+ Crown copyright. All rights reserved
Lancashire County Council
Licence No. 2003

Phil Durnell
Director of Highways and Transportation

P.O. Box 100, County Hall,
PRESTON PR1 0LD

SCALE	1 : 1500
DATE	14/08/2020
DRAWING No.	CD/07-20/PE-1
DRAWN BY	TJP
	Scale with care as distortion may occur



Items marked for Revocation
 **30mph Speed Limit Restriction**



Lancashire
County Council


REVOCATION ONLY

**Earby Road,
Salterforth**

+ Crown copyright. All rights reserved
Lancashire County Council
Licence No. 2003

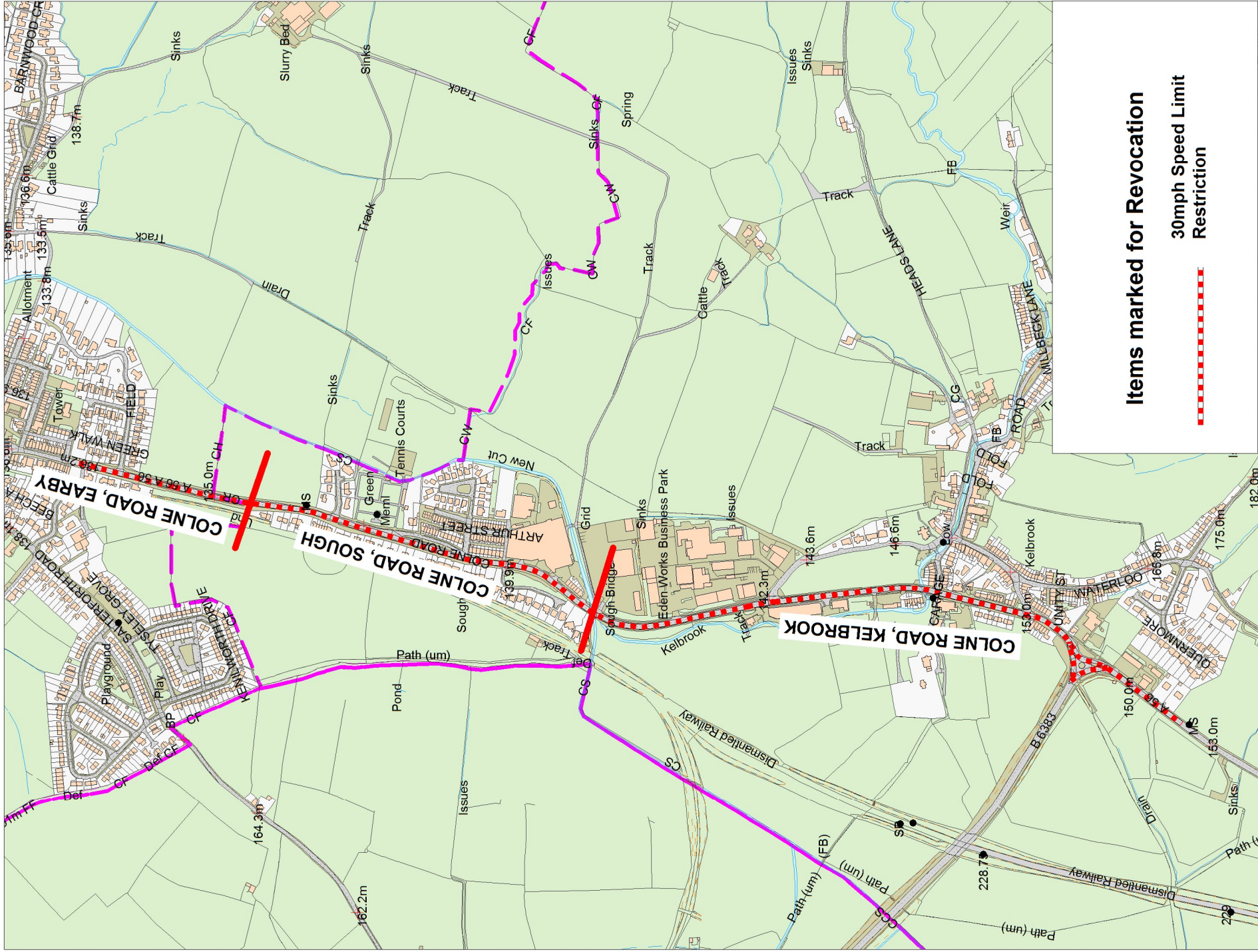
Phil Durnell
**Director of Highways
and Transportation**

P.O. Box 100, County Hall,
PRESTON PR1 0LD



**Page
1 of 1**


SCALE	1 : 2500
DATE	07/12/2020
DRAWING No.	CN/20-21/SLO-1-RO3
DRAWN BY	MW
Scale with care as distortion may occur	



Items marked for Revocation

30mph Speed Limit Restriction



 <p>Lancashire County Council</p>	<p>REVOCATIONS ONLY</p> <p>Colne Road, Earby; Colne Road, Sough; Colne Road, Kelbrook</p>		<p><small>* Crown copyright. All rights reserved. Licence No. 2003</small></p> <p>Phil Durnell Director of Highways and Transportation P.O. Box 100, County Hall, PRESTON PR1 0LD</p>	<p>SCALE 1 : 8000</p>
	<p>REVOICATIONS ONLY</p>			<p>DATE 07/12/2020</p>
		<p>DRAWING No CN/20-21/SLO-1-RO4</p>	<p>DRAWN BY MW</p>	
		<p>Scale with care as distortion may occur</p>		